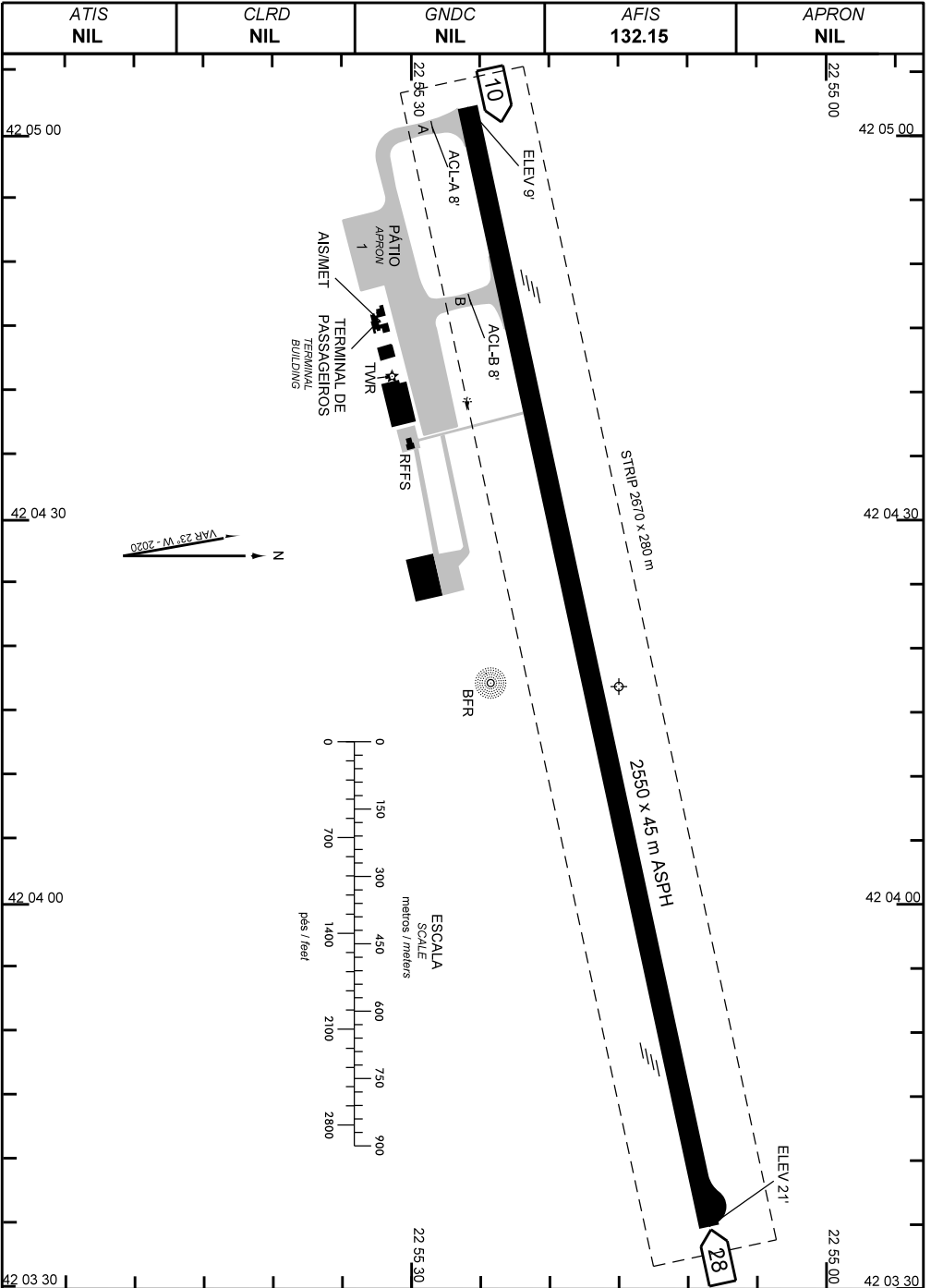


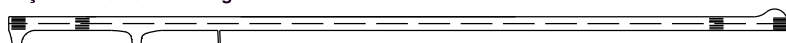
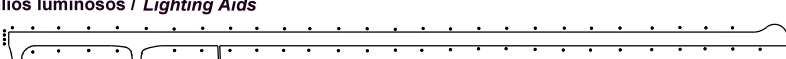
AD ELEV: 23'

ARP S22 55 15 W042 04 17



CHANGES: BRG MAG, DECL, DIST, RCD, RFFS, STRIP, WDI.

ADC - SBCB: INFORMAÇÕES COMPLEMENTARES / COMPLEMENTARY INFORMATION

CARACTERÍSTICAS FÍSICAS / PHYSICAL CHARACTERISTICS											
PISTA RUNWAY				DIMENSÕES(m) DIMENSIONS(m)				PCN	TIPO DE SUPERFÍCIE SURFACE KIND		
RWY	BRG MAG	Tipo Type	RCD	RWY	SWY	CWY	STRIP	RWY	RWY	SWY	
a	b	c	d	e	f	g	h	j	k	l	
10	101	NPA	4E	2550x45			2670 x 280	76/F/C/X/T	ASPH		
28	281	NPA	4E								
DISTÂNCIAS DECLARADAS, AUXÍLIOS VISUAIS E COORDENADAS DAS CABECEIRAS DECLARED DISTANCES, VISUAL AIDS AND THRESHOLD COORDINATES											
RWY	TORA(m)	TODA(m)	ASDA(m)	LDA(m)	AUXÍLIOS / AIDS	ALTURA GEOIDAL(m) GEOID HEIGHT(m)	COORDENADAS COORDINATES				
10	2460	2550	2460	2370	PAPI	- 5,90	S22 55 26 W042 05 02				
28	2460	2550	2460	2370	PAPI	- 5,90	S22 55 08 W042 03 35				
SERVIÇO DE SALVAMENTO E CONTRAINCÊNDIO / RESCUE AND FIRE FIGHTING SERVICE: RFFS REQ - 7											
RWY 10 / 28											
<p>Sinalização horizontal / Marking Aids</p>  <p>Auxílios luminosos / Lighting Aids</p> 											
<p>RMK:</p> <p>1 - MEHT: RWY 10 - 61' RWY 28 - 62'</p> <p>2 - ACFT DA MARINHA DO BRASIL EM VOO DE INSTRUÇÃO NA CTR ALDEIA, SOBRE ÁREA MARÍTIMA E PRÓXIMO AO AD</p> <p>3 - RWY 10 E RWY 28 ÚLTIMOS 90M CLSD PARA LDG/TKOF DEVIDO PROVIMENTO DE RESA</p>											

CHANGES: BRG MAG, DECL, DIST, RCD, RFFS, STRIP, WDI.