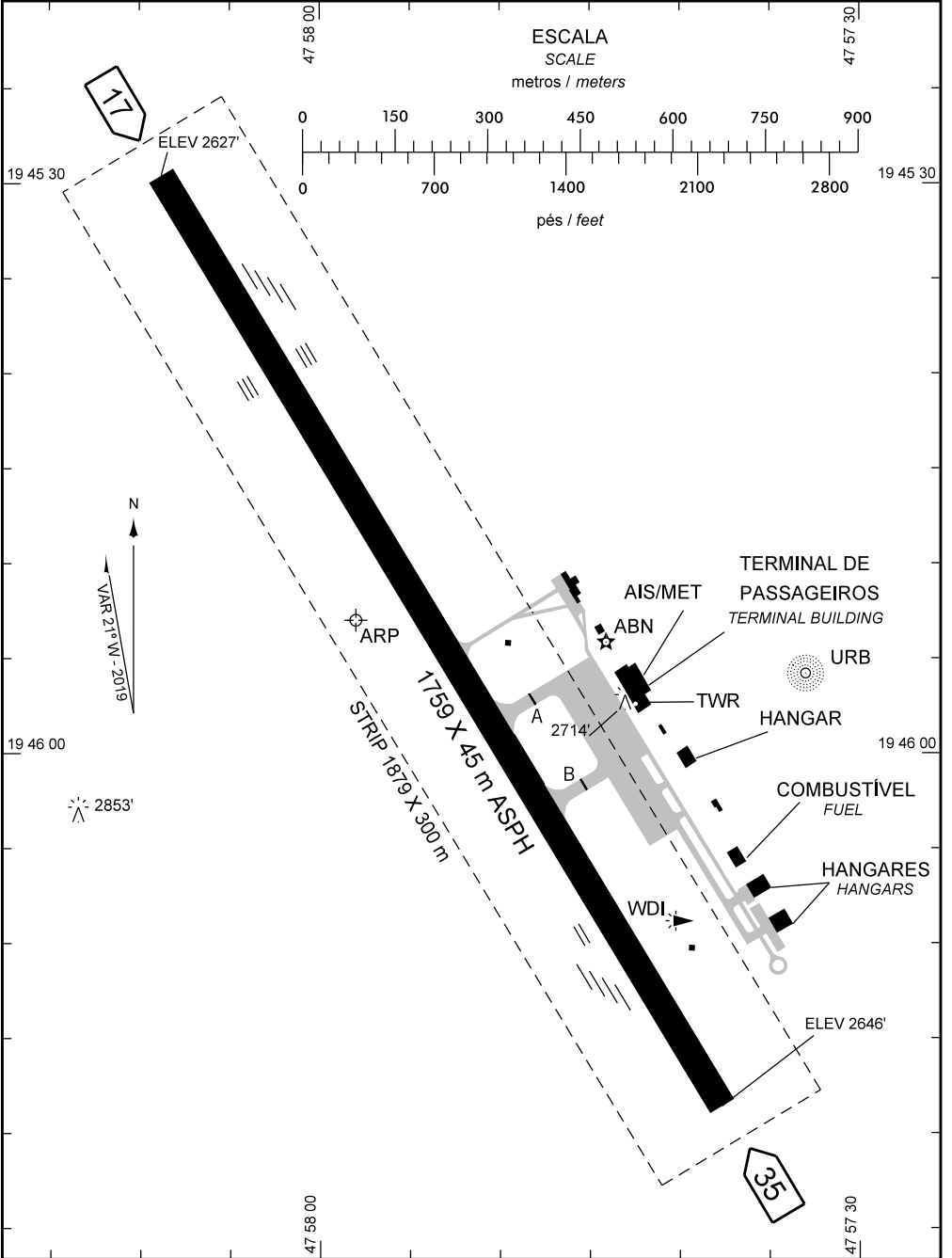


AD ELEV: 2654'

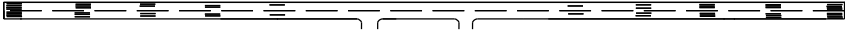
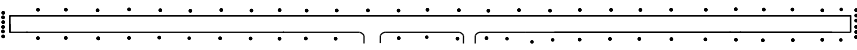
ARP S19 45 53 W047 57 58

ATIS NIL	CLRD NIL	GNDC NIL	TWR 118.50	APRON NIL
-------------	-------------	-------------	---------------	--------------



CHANGES: LAYOUT, RFFS.

**ADC - SBUR: INFORMAÇÕES COMPLEMENTARES / COMPLEMENTARY INFORMATION**

CARACTERÍSTICAS FÍSICAS / PHYSICAL CHARACTERISTICS												
PISTA RUNWAY				DIMENSÕES(m) DIMENSIONS(m)					PCN	TIPO DE SUPERFÍCIE SURFACE KIND		
RWY	BRG MAG	Tipo Type	RCD	RWY	SWY	CWY	STRIP	RESA	RWY	RWY	SWY	
a	b	c	d	e	f	g	h	i	j	k	l	
17	170	NPA	3				1879					
35	350			1759x45			x 300		32/F/A/X/T	ASPH		
DISTÂNCIAS DECLARADAS, AUXÍLIOS VISUAIS E COORDENADAS DAS CABECEIRAS DECLARED DISTANCES, VISUAL AIDS AND THRESHOLD COORDINATES												
RWY	TORA(m)	TODA(m)	ASDA(m)	LDA(m)	AUXÍLIOS / AIDS	ALTURA GEOIDAL(m) GEOID HEIGHT(m)	COORDENADAS COORDINATES					
17	1759	1759	1759	1759	VASIS/PAPI		S19 45 30 W047 58 09					
35	1759	1759	1759	1759	AVASIS/PAPI	-9,91	S19 46 19 W047 57 38					
SERVIÇO DE SALVAMENTO E CONTRAINCÊNDIO / RESCUE AND FIRE FIGHTING SERVICE: RFFS NIL												
RWY 17 / 35												
<p><b>Sinalização horizontal / Marking Aids</b></p>  <p><b>Auxílios luminosos / Lighting Aids</b></p> 												
<p><b>RMK:</b></p> <p>1) MEHT: RWY 17 - VASIS - 41FT  RWY 17 - PAPI - 40FT  RWY 35 - AVASIS - 40FT  RWY 35 - PAPI - 43FT</p>												

CHANGES: LAYOUT, REFS.